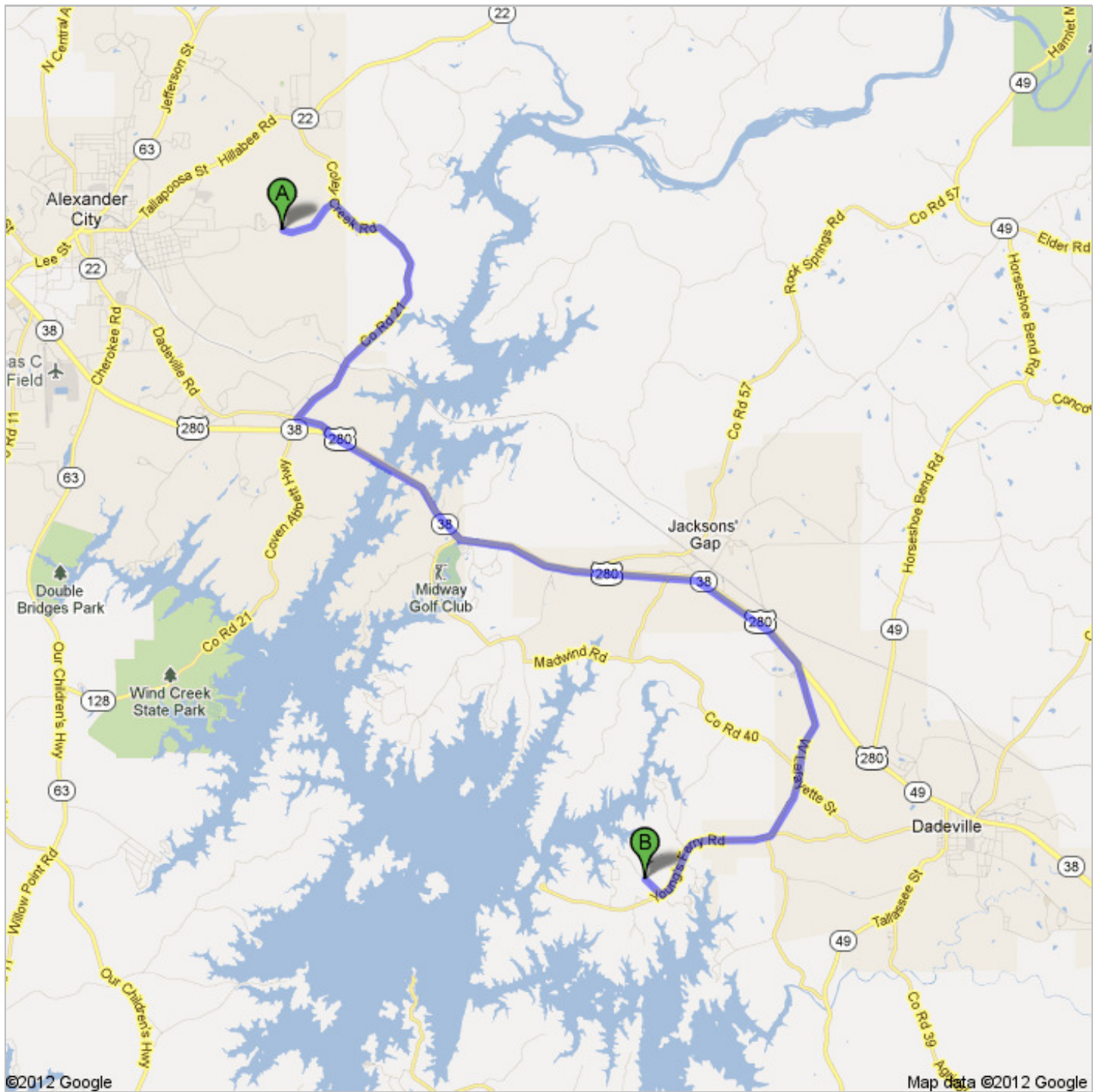









**Directions to 329 Williams Dr, Dadeville, AL 36861**  
16.8 mi – about 28 mins

**Save trees. Go green!**  
 Download Google Maps on your phone at [google.com/gmm](http://google.com/gmm)

 Alexander City, AL 35010

1. Head **southeast** on **Trussell Rd** toward **Thompson Ridge Rd** go 0.8 mi  
total 0.8 mi  
About 2 mins
-  2. Turn right onto **Coley Creek Rd/Co Rd 21** go 4.0 mi  
total 4.8 mi  
About 8 mins
-  3. Turn left onto **Dadeville Rd** go 0.5 mi  
total 5.2 mi  
About 1 min
-  4. Turn left onto **AL-38 E/US-280 E** go 7.1 mi  
total 12.3 mi  
About 8 mins
-  5. Turn right onto **W Lafayette St** go 1.6 mi  
total 13.9 mi  
About 3 mins
-  6. Slight right onto **Gibson Rd** go 0.8 mi  
total 14.7 mi  
About 2 mins
-  7. Slight right onto **Young's Ferry Rd** go 1.8 mi  
total 16.5 mi  
About 4 mins
-  8. Turn right onto **Williams Dr** go 0.3 mi  
total 16.8 mi  
*Destination will be on the left*  
About 1 min

 329 Williams Dr, Dadeville, AL 36861

These directions are for planning purposes only. You may find that construction projects, traffic, weather, or other events may cause conditions to differ from the map results, and you should plan your route accordingly. You must obey all signs or notices regarding your route.

Map data ©2012 Google

Directions weren't right? Please find your route on [maps.google.com](https://maps.google.com) and click "Report a problem" at the bottom left.